




# Post 2015 agenda

The Netherlands

Washington - March 28, 2014

Kees de Zeeuw – Director Kadaster International



# Our post 2015 agenda

## “Staying fit, for evolving purposes”

(Fit-for-purpose land administration is dynamic, not static)



# 'Evolving' purposes

- **Technology push**

- Mobile, location based
- 3D, 4D, 5D
- Lots of (integrated) data
- New sensors
- Unforeseen remote sensing applications
- ....

- **Society pull**

- Next generations (privacy, high tech, social media)
- New role for authorities and governments
- Other users of our services (justice, agriculture, climate change, planning, ...)
- ....



# Staying fit

## Developments

- Automation and cost reduction
  - *Automatic generalisation topographic maps*
- Crowd sourcing
  - *Border pole maintenance*
- Remote Sensing
  - *UAV applications*
- Sustainable business models
  - *Open data policy*
  - *Reducing cost per transaction*
  - *Data, information and knowledge services*
- International advisory services
  - *Peer to peer networks*



kadaster

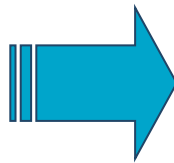
# Staying fit

## Restructuring ourselves



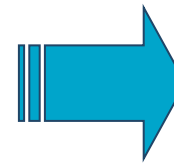
*2012*

- Registration
- Mapping



*2014*

- Data collection
- Information services



*Post 2015*

- ?

*kadaster*

# Discussion

- How dynamic is fit-for-purpose land administration?
- What are your evolving purposes?
- How do you stay or get fit?



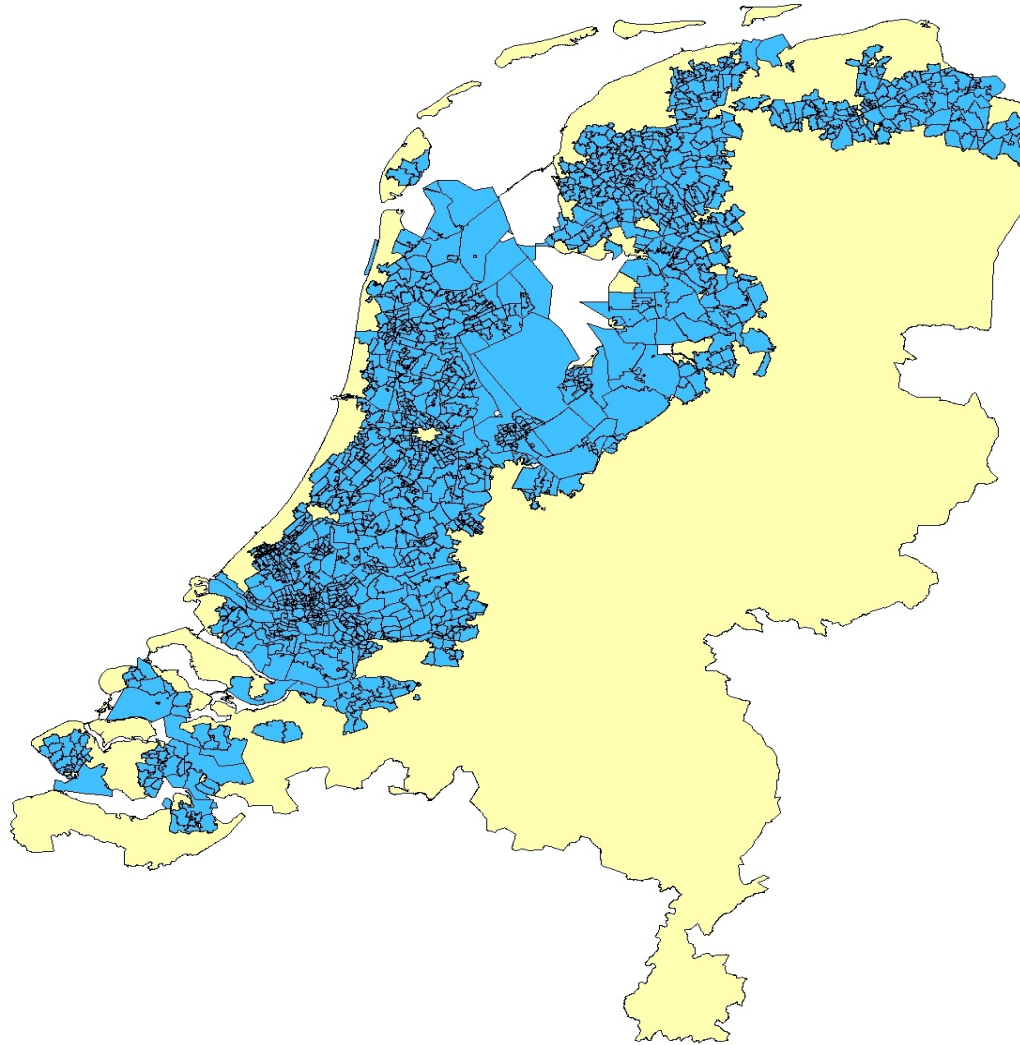




Thank you



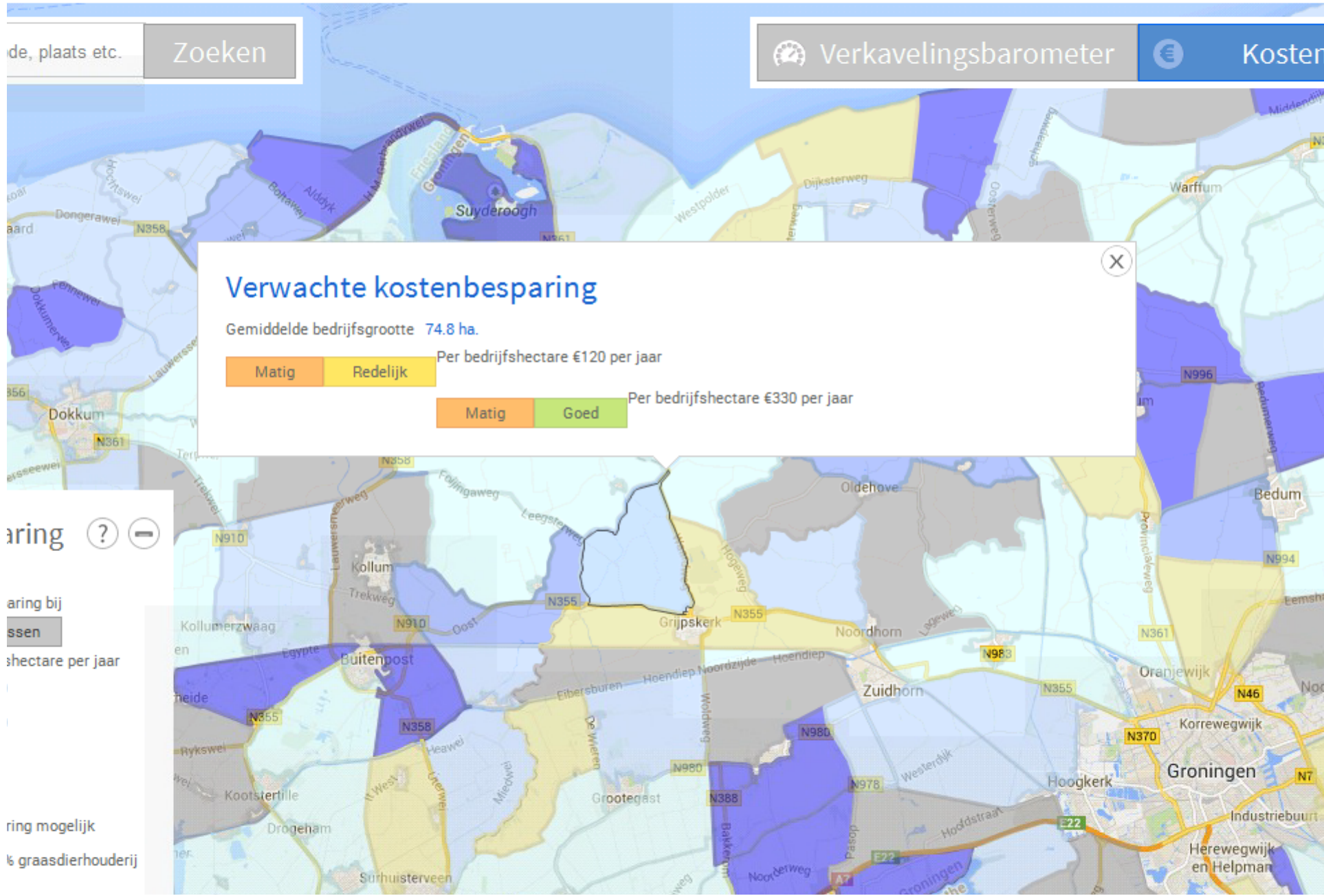
# Information products

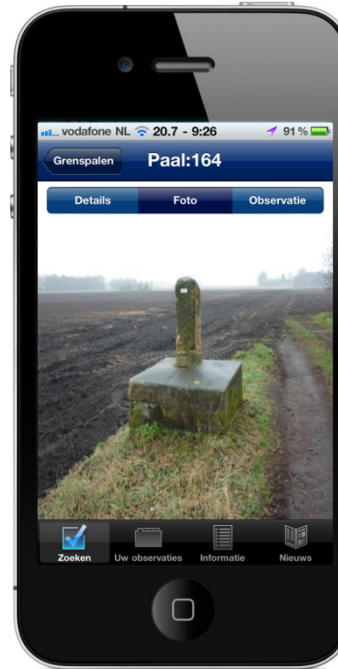
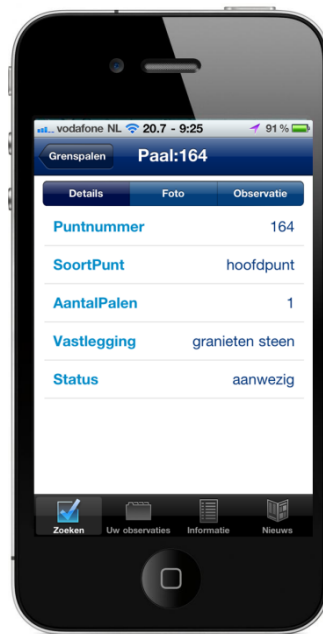


Postal codes lying under sea level. Totally there are 3.058.102 constructions with a common value of more than € 711 billion.

*kadaster*







kadaster